

+NOTICE!!

These documents have been scanned!

Do not place un-scanned documents beneath this notice!

Do not remove this notice from this file!

GPO Jacket No. 560-102
Print Order 61549
Rise Business Services, LLC
Job=AZ15 1/8/2020



Box Number= AZ15284



Claim Begin-End: AMC458312-AMC458312

1 Initial Receipt



AZ15284-36

AMC458525-AMC458783

United States Department of the Interior
Bureau of Land Management
 DIV OF LANDS, MINRLS & ENERGY
 ONE N CENTRAL AVE
 PHOENIX, AZ 85004 -4427
 Phone: 602-417-9200

Receipt

No: 4625575

Transaction #: 4747937	
Date of Transaction: 12/04/2019	
CUSTOMER:	
	MATTHEW LEATHERMAN 18133 W CARMEN DR SURPRISE, AZ 85388-1671 US

ENTERED
 DEC 11 2019
 BY: *RAM*

LINE #	QTY	DESCRIPTION	REMARKS	UNIT PRICE	TOTAL
1	1.00	LOCATABLE MINERALS / MINING CLAIMS-NEW, UNADJUD, ONE OR MORE AUTH NOS / NEW MINING CLAIM PROCESSING FEE CASES: AMC458312/\$20.00		- n/a -	20.00
2	1.00	LOCATABLE MINERALS / MINING CLAIMS-NEW, UNADJUD, ONE OR MORE AUTH NOS / NEW MINING CLAIMS LOCATION FEE CASES: AMC458312/\$40.00		- n/a -	40.00
3	1.00	LOCATABLE MINERALS / MINING CLAIMS-NEW, UNADJUD, ONE OR MORE AUTH NOS / NEW MINING CLAIMS MAINTENANCE FEE CASES: AMC458312/\$165.00		- n/a -	165.00
TOTAL:					\$225.00

PAYMENT INFORMATION			
NOTE: Items will appear on credit card statement as "Bureau of Land Mgmt CO".			
1	AMOUNT:	225.00	POSTMARKED: N/A
	TYPE:	CREDIT CARD	RECEIVED: 12/04/2019
	NAME:	LEATHERMAN, MATTHEW 18133 W CARMEN DR SURPRISE AZ 85388-1671 US	
	CARD NO:	XXXXXXXXXXXX7972	AUTH CODE: 073918
	NAME ON CARD:	MATTHEW LEATHERMAN	
	SIGNATURE:		

REMARKS

This receipt was generated by the automated BLM Collections and Billing System and is a paper representation of a portion of the official electronic record contained therein.

NOTICE!!

These documents have been scanned!

Do not place un-scanned documents beneath this notice!

Do not remove this notice from this file!

GPO Jacket No. 560-102
Print Order 61549
Rise Business Services, LLC
Job=AZ15 1/8/2020



Box Number= AZ15284



Claim Begin-End: AMC458312-AMC458312

2 Correspondence



AZ15284-36

AMC458525-AMC458783

**NO
DOCUMENTS
FOUND**

NO DOCUMENTS FOUND
NO DOCUMENTS FOUND

NOTICE!!

These documents have been scanned!

Do not place un-scanned documents beneath this notice!

Do not remove this notice from this file!

GPO Jacket No. 560-102
Print Order 61549
Rise Business Services, LLC
Job=AZ15 1/8/2020



Box Number= AZ15284



Claim Begin-End: AMC458312-AMC458312

3 Transfers



AZ15284-36

AMC458525-AMC458783

**NO
DOCUMENTS
FOUND**

NO DOCUMENTS FOUND
NO DOCUMENTS FOUND

NOTICE!!

These documents have been scanned!

Do not place un-scanned documents beneath this notice!

Do not remove this notice from this file!

GPO Jacket No. 560-102
Print Order 61549
Rise Business Services, LLC
Job=AZ15 1/8/2020



Box Number= AZ15284



Claim Begin-End: AMC458312-AMC458312

4 Annual Filings



AZ15284-36

AMC458525-AMC458783

**NO
DOCUMENTS
FOUND**

NO DOCUMENTS FOUND
NO DOCUMENTS FOUND

NOTICE!!

These documents have been scanned!

Do not place un-scanned documents beneath this notice!

Do not remove this notice from this file!

GPO Jacket No. 560-102
Print Order 61549
Rise Business Services, LLC
Job=AZ15 1/8/2020



Box Number= AZ15284



Claim Begin-End: AMC458312-AMC458312

5 Miscellaneous



AZ15284-36

AMC458525-AMC458783

**NO
DOCUMENTS
FOUND**

NO DOCUMENTS FOUND
NO DOCUMENTS FOUND

NOTICE!!

These documents have been scanned!

Do not place un-scanned documents beneath this notice!

Do not remove this notice from this file!

GPO Jacket No. 560-102
Print Order 61549
Rise Business Services, LLC
Job=AZ15 1/8/2020




Box Number= AZ15284



Claim Begin-End: AMC458312-AMC458312

6 Location Notices-Amendments and Supporting Documents



AZ15284-36

AMC458525-AMC458783

MINING CLAIM STATUS REPORT

Data Entered: 12/11/19 RAM

MTP Checked By: EG
GEO Checked By: EG

LEAD SERIAL NUMBER: AMC 458312 thru AMC

NUMBER OF CLAIMS & TYPE:

LODE
1 PLACER

ASSOCIATION PLACER

MILL SITE

TUNNEL SITE

CHARGES:

Processing Fee @ \$20 = \$ 20
Location Fee @ \$40 = \$ 40
Maintenance Fee @ \$165 = \$ 165
Add'l Maint Fee for Assoc Placer = \$ _____
SUBTOTAL \$ 225
Other Fees \$ _____
Other Fees \$ _____
TOTAL \$ _____

TOTAL ACREAGE: 20. Per Claim
(Placer Only)

NUMBER OF LOCATORS: 2

DOCUMENTS RECEIVED VIA: Over-the-Counter Mail TIMELY FILED: Yes No

LEGAL DESCRIPTION: T 7N R 3W SEC 20
T _____ R _____ SEC _____
T _____ R _____ SEC _____
T _____ R _____ SEC _____
T _____ R _____ SEC _____

BLM FOREST SERVICE _____ SUBJ TO PL 359: Yes No
WILDERNESS AREA _____

SPLIT ESTATE: N/A SX PX OTHER _____
SRHA Was proper Notice filed if located on SHRA Land? Yes No

RECONVEYED MINERALS ON BLM LAND REQUIRE OPENING ORDER FROM 1944 TO 1993:

Open to Entry On _____ N/A

COMMENTS/STATUS: VOID PARTIALLY VOID PVT MINERALS WITHDRAWN LANDS
OTHER _____

[] Claimant acknowledges that portions of the following claim(s) site(s) may be void or voidable.

Printed Name of Claimant _____ Signature of Claimant _____

*****FINAL ADJUDICATION*****

DATE _____ INITIALS _____

AMC458312

LOCATION NOTICE FOR PLACER MINING CLAIM

Amendment BLM Serial # _____

NOTICE IS HEREBY GIVEN that the **Over Hill** placer mining claim has been located by


Matthew Leatherman

Erin Leatherman

whose current mailing address is:

18133 W Carmen Dr

Surprise, AZ 85388



The general course of this claim is **East to West** and it is situated in **Maricopa** County, Arizona.

This claim is **1320** feet in length and **660** feet in width. **20** Total Claim Acreage. This claim runs from the location monument on which this location notice is posted at the **NE** corner of the claim

approximately **1320** feet in a **West** direction to the **West** end line and **660** feet in a **South**

direction to the **South** end line. This claim is marked by four monuments, one at each corner of the

claim. The location monument on which this notice is posted is situated within Section **20**, Township **07N** Range **03W**, Gila Salt River Base and Meridian, Arizona. This claim encompasses portions of the

following legal subdivision(s) if located by legal subdivision or the following quarter section(s), section(s), Township(s) and Range(s) **S 1/2 of the NW 1/4 of the NE 1/4 of Section 20 Township 07N**

Range 03W, Gila Salt River Base and Meridian, Arizona. The locality of this claim with reference to some natural object or permanent monument and additional information (if any) concerning its locality

are as follows: **The NE corner of this claim is located 1320' West and 660' South of**

the NE corner of Section 20 Township 07N Range 03W Gila Salt River Base and Meridian, Arizona.

The above information is shown on the attached map. DATED AND POSTED on the ground this 9 day of September 2019.

Claimants:

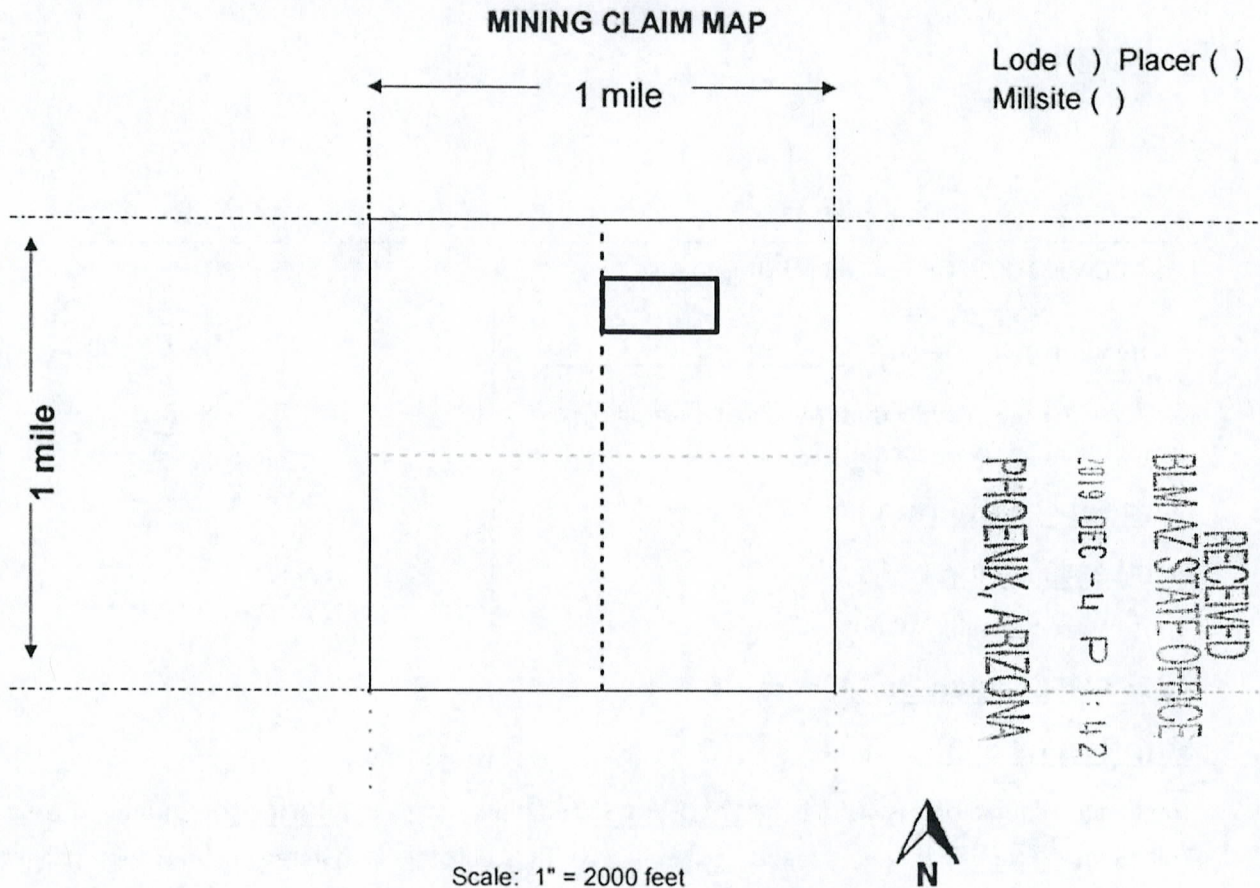
Printed Name Matt Leatherman Signature(s) [Handwritten Signature]

address: 18133 W Carmen Dr Surprise AZ

Printed Name _____ Signature(s) _____

AMC 458312

address: _____



1. The above map depicts the Over Hill mining claim, which is located in Section 20, Township 07N, Range 03W, Gila and Salt River Base and Meridian, Maricopa County, Arizona.

Total claim acreage is 20.

2. The type of corner and location monuments used are as follows: 4' capped PVC

3. The bearings and distances in degrees and feet between claim corners and to a public land survey monument are as depicted on the map. The NE corner of this claim is located 1320

West and 660' South of the NE corner of Section 20 Township 07N Range 03W
Gila Salt River Base and Meridian, Arizona.

4. If the claim is a placer or millsite claim with exterior limits conforming to legal subdivisions of the public survey, provide a legal description of the claim S ½ of the NW ¼ of the NE ¼ of Section 20 Township 07N Range 03W, Gila Salt River Base and Meridian, Arizona.

This form is available from the Arizona Geology Survey and may be reproduced.

AMC458312

Date and Time Run:
12/11/2019 6:42:26 AM

Page 1 of 1

DEPARTMENT OF THE INTERIOR
BUREAU OF LAND MANAGEMENT
Case Recordation

Geographic Report with Land

Disposition is equal to **AUTHORIZED , CANCELLED , EXPIRED , PENDING , REJECTED , RELINQUISHED ,
WITHDRAWN**
and Meridian Township Range Section is equal to **14 0070N 0030W 020**
and Admin State is equal to **AZ**

NO WARRANTY IS MADE BY BLM
FOR USE OF THE DATA FOR
PURPOSES NOT INTENDED BY BLM

DEPARTMENT OF THE INTERIOR
BUREAU OF LAND MANAGEMENT
Case Recordation
Geographic Report with Land

Admin State: AZ
Geo State: AZ

Serial Number	Total Case Acres:	Casetype	Case Disp	Mer	Twp	Rng	Sec	Sur Type	Sur Nr	Suf	Subdivision	Act Pend
AZA 031514	1.000	380913	PENDING	14	0070N	0030W	020	ALIQ			NENW;	
AZA 031568	1.000	293200	EXPIRED					FF			PORTION OF;	
AZA 031961	1.000	293200	EXPIRED					FF			PORTION OF;	
AZA 032341	1.000	293200	EXPIRED					FF			PORTION OF;	
AZA 035151	1.000	293200	PENDING					FF			PORTION OF;	

